















## REGOLAMENTO PER LA RIQUALIFICAZIONE DEL PATRIMONIO EDILIZIO: CENSIMENTO DELL'ESISTENTE

### INDICE SCHEDE DI AGGIORNAMENTO DEL CENSIMENTO REGIONE LIGURIA (A. 1994) SUDDIVISE PER COMUNE

#### COMUNE DI CAMOGLI

CODICE SCHEDA	COLLEGAMENTO
CI_F4	
IS_B1	
IS_C2	
IS_C7	
IS_D0	
IS_D2	
NM_C1	
NM_C1_C2	
NM_C3	
NM_C5	
NM_E2_E3	
NM_E4	
NM_E5	
NM_E6_E7	



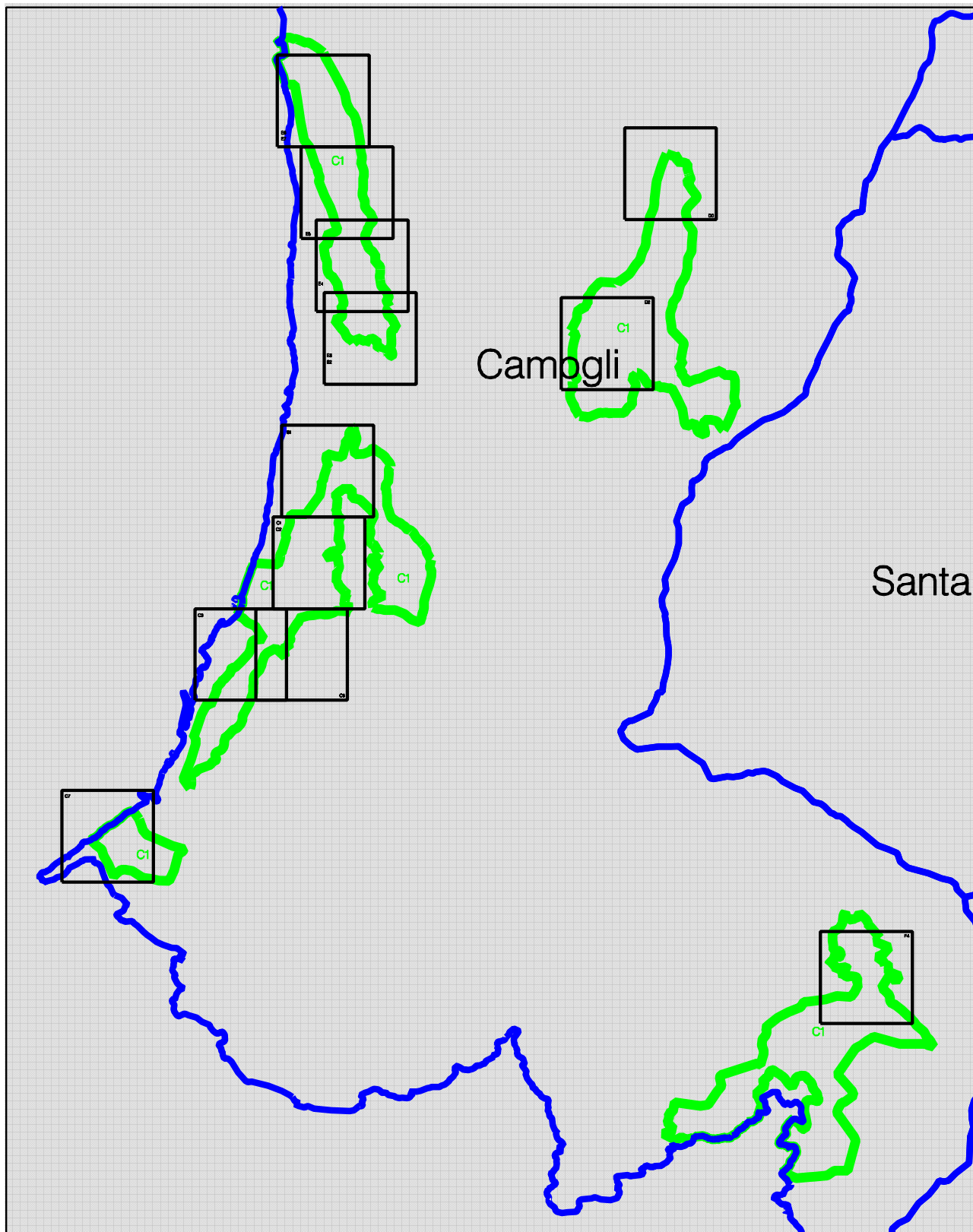












Figura 1 Distribuzione geografica delle schede del Censimento nel Comune di Camogli

**COMUNE DI PORTOFINO**

CODICE SCHEDA	COLLEGAMENTO
CI_M1	
CI_M4	
G	Ga 
	Gb 
	Gc 
IS_M2	
IS_M5	
IS_M6	
IS_M7	
NM_M3	



BACK

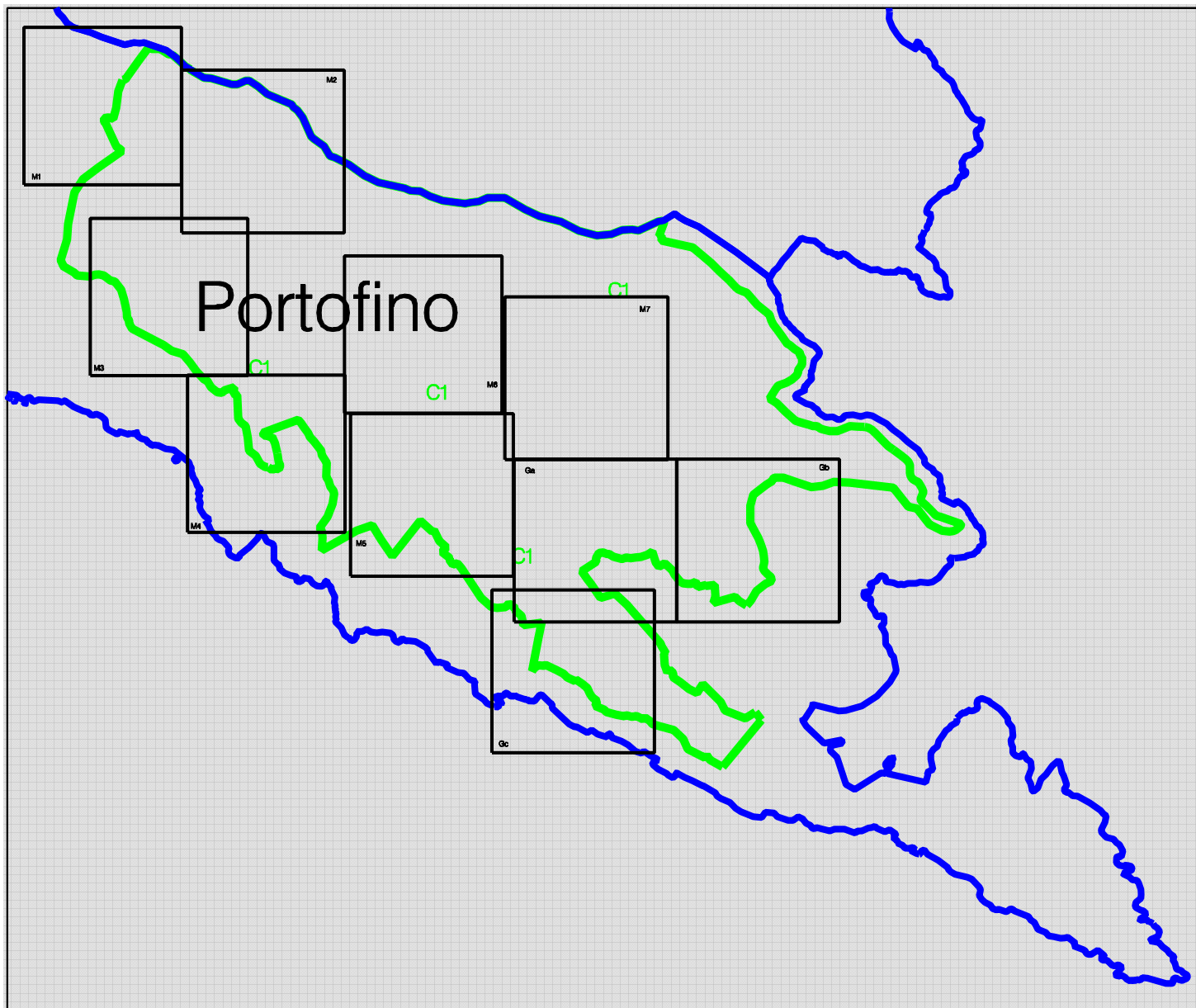











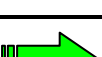







Figura 2 Distribuzione geografica delle schede del Censimento nel Comune di Portofino

**COMUNE DI SANTA MARGHERITA LIGURE**

CODICE SCHEDA	COLLEGAMENTO
CI_H7	
CI_L1	
D	
IS_01	
IS_H2	
IS_H3	
IS_H4	
IS_H5	
IS_H6	
IS_I3	
IS_I4	
IS_I5	
IS_I6	
IS_I7	
IS_N1	
IS_N2	
NM_G2	



BACK

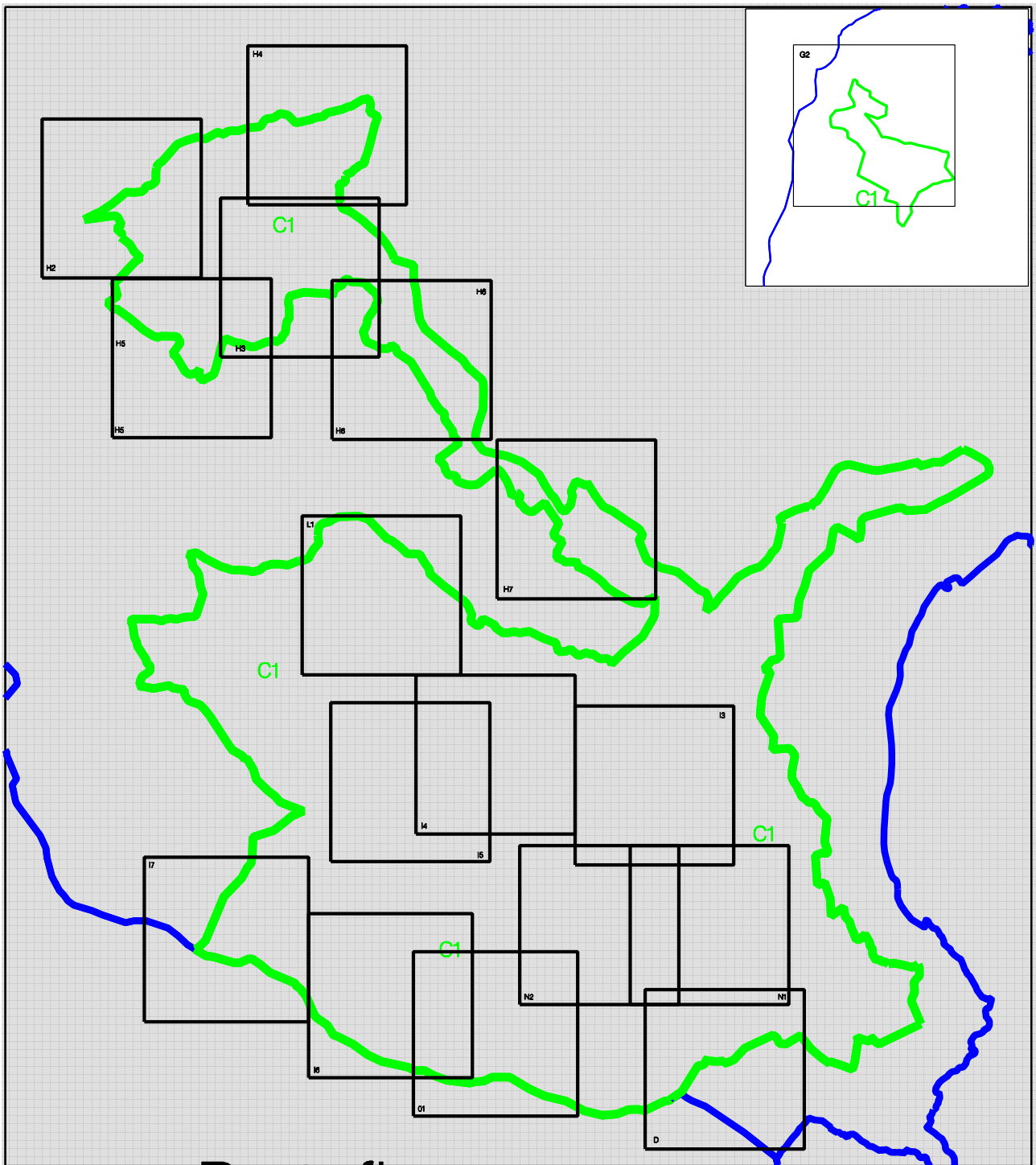


Figura 3 Distribuzione geografica delle schede del Censimento nel Comune di S. Margherita Ligure